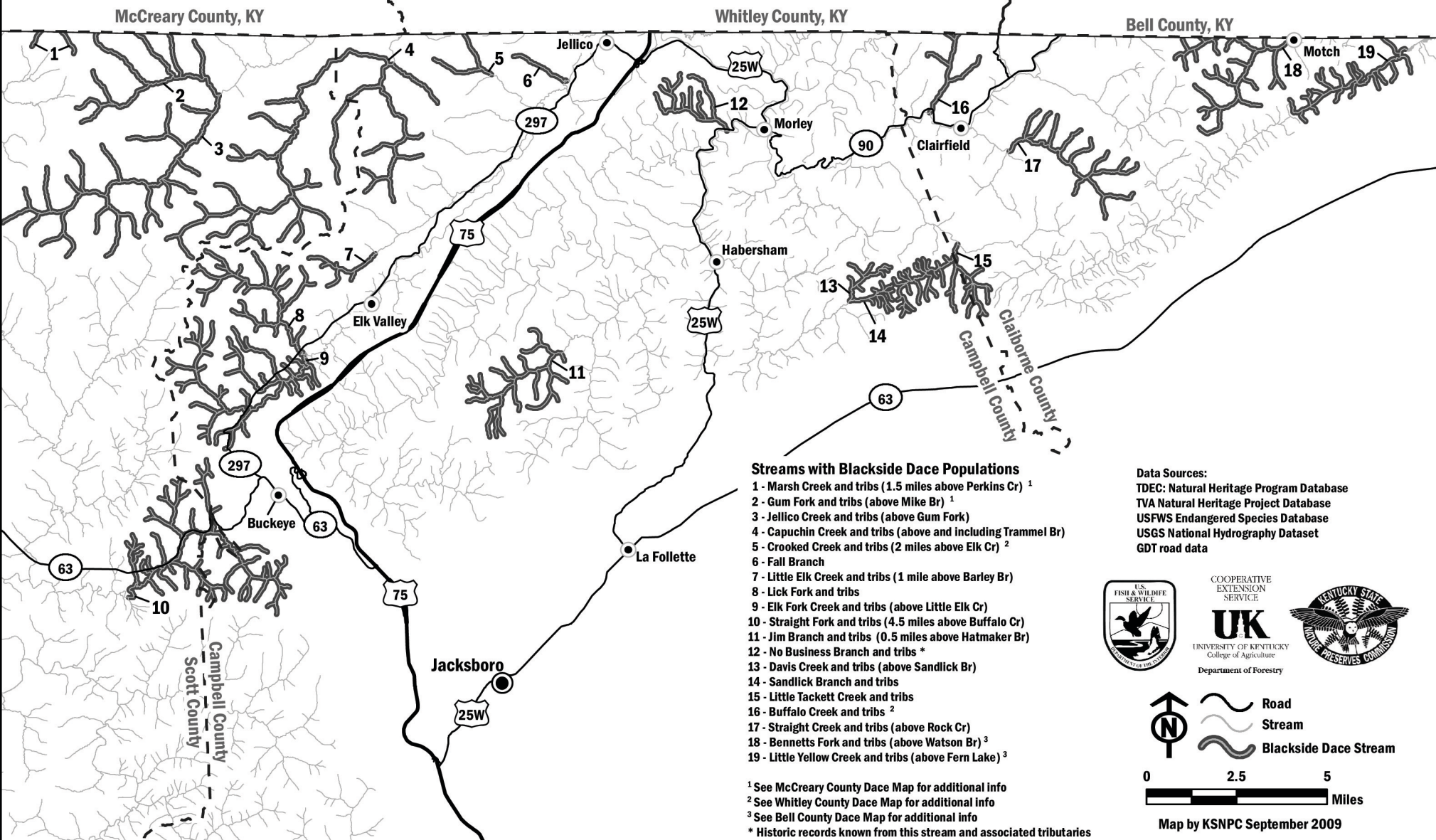
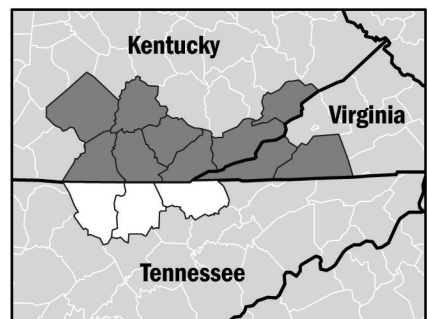


Scott/Campbell/Claiborne (TN) Counties

Blackside Dace Streams

Disclaimer:
 This map represents known blackside dace populations in Scott, Campbell, and Claiborne counties as of September 2009 and is not meant to represent every stream in which the species may occur in. The blackside dace is known to occur in streams throughout much of the Upper Cumberland River watershed above Cumberland Falls. A few disjunct populations are also known from the North Fork Powell River watershed (Lee Co., VA) and Staunton Creek watershed, Clinch River system (Scott Co., VA).

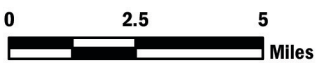
Blackside dace maps will be updated annually in the fall. Updates will be available on the Kentucky Master Logger Program website for updates - www.masterlogger.org.



Streams with Blackside Dace Populations

- 1 - Marsh Creek and tribs (1.5 miles above Perkins Cr) ¹
- 2 - Gum Fork and tribs (above Mike Br) ¹
- 3 - Jellico Creek and tribs (above Gum Fork)
- 4 - Capuchin Creek and tribs (above and including Trammel Br)
- 5 - Crooked Creek and tribs (2 miles above Elk Cr) ²
- 6 - Fall Branch
- 7 - Little Elk Creek and tribs (1 mile above Barley Br)
- 8 - Lick Fork and tribs
- 9 - Elk Fork Creek and tribs (above Little Elk Cr)
- 10 - Straight Fork and tribs (4.5 miles above Buffalo Cr)
- 11 - Jim Branch and tribs (0.5 miles above Hatmaker Br)
- 12 - No Business Branch and tribs *
- 13 - Davis Creek and tribs (above Sandlick Br)
- 14 - Sandlick Branch and tribs
- 15 - Little Tackett Creek and tribs
- 16 - Buffalo Creek and tribs ²
- 17 - Straight Creek and tribs (above Rock Cr)
- 18 - Bennetts Fork and tribs (above Watson Br) ³
- 19 - Little Yellow Creek and tribs (above Fern Lake) ³

Data Sources:
 TDEC: Natural Heritage Program Database
 TVA Natural Heritage Project Database
 USFWS Endangered Species Database
 USGS National Hydrography Dataset
 GDT road data



¹ See McCreary County Dace Map for additional info
² See Whitley County Dace Map for additional info
³ See Bell County Dace Map for additional info
 * Historic records known from this stream and associated tributaries