

Bell County

Blackside Dace Streams

Disclaimer:
 This map represents known blackside dace populations in Bell County as of September 2009 and is not meant to represent every stream in which the species may occur in. The blackside dace is known to occur in streams throughout much of the Upper Cumberland River watershed above Cumberland Falls. A few disjunct populations are also known from the North Fork Powell River watershed (Lee Co., VA) and Staunton Creek watershed, Clinch River system (Scott Co., VA).

Blackside dace maps will be updated annually in the fall. Updates will be available on the Kentucky Master Logger Program website for updates - www.masterlogger.org.

Streams with Blackside Dace Populations

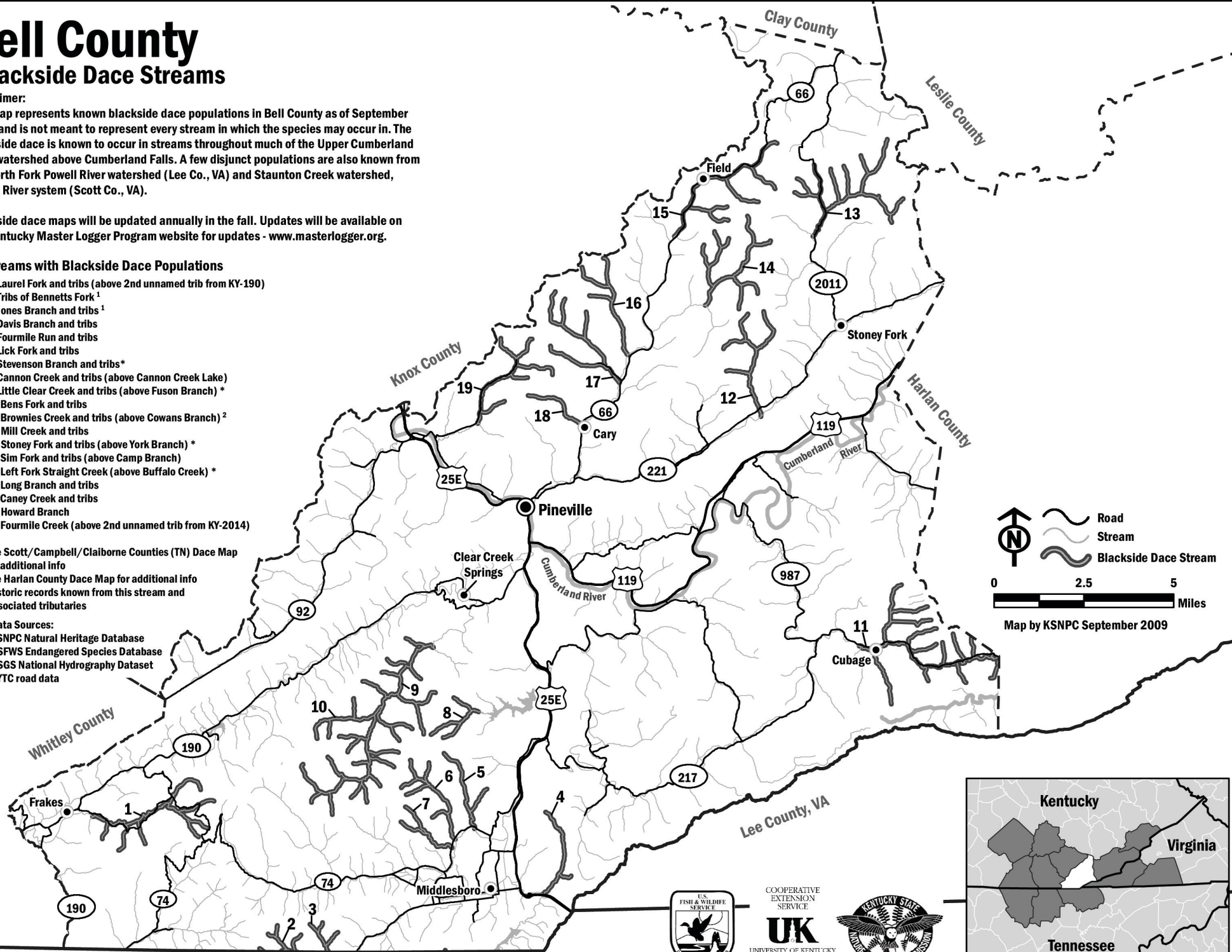
- 1 - Laurel Fork and tribs (above 2nd unnamed trib from KY-190)
- 2 - Tribs of Bennetts Fork ¹
- 3 - Jones Branch and tribs ¹
- 4 - Davis Branch and tribs
- 5 - Fourmile Run and tribs
- 6 - Lick Fork and tribs
- 7 - Stevenson Branch and tribs*
- 8 - Cannon Creek and tribs (above Cannon Creek Lake)
- 9 - Little Clear Creek and tribs (above Fuson Branch) *
- 10 - Bens Fork and tribs
- 11 - Brownies Creek and tribs (above Cowans Branch) ²
- 12 - Mill Creek and tribs
- 13 - Stoney Fork and tribs (above York Branch) *
- 14 - Sim Fork and tribs (above Camp Branch)
- 15 - Left Fork Straight Creek (above Buffalo Creek) *
- 16 - Long Branch and tribs
- 17 - Caney Creek and tribs
- 18 - Howard Branch
- 19 - Fourmile Creek (above 2nd unnamed trib from KY-2014)





¹ See Scott/Campbell/Claiborne Counties (TN) Dace Map for additional info


² See Harlan County Dace Map for additional info

* Historic records known from this stream and associated tributaries

Data Sources:
 KSNPC Natural Heritage Database
 USFWS Endangered Species Database
 USGS National Hydrography Dataset
 KYTC road data




 Road
 Stream
 Blackside Dace Stream


 0 2.5 5 Miles

Map by KSNPC September 2009

