





Kentucky Division of Water

Basin Team Priority Watersheds

-  EPA Accepted Watershed Plan
-  Kentucky Counties
-  Basin Team Priority Watershed
-  Salt River Basin

* Indicates 319(h) dollars spent in watershed



* Beargrass Creek

Fall Run- Ohio River

Cedar Point Branch

* Mill Creek

Tioga Creek

Long Lick

Currys Fork *

Long Run

Cedar Creek

Wilson Creek *

Little Beech

Crooked Creek

Salt River Basin

