

KPDES EFORM UPDATES

[Wastewater Discharge Permits - Kentucky Energy and Environment Cabinet](#)

KPDES EFORM UPDATES

Wastewater Discharge Permit Application Forms

- <https://eec.ky.gov/Environmental-Protection/Water/PermitCert/KPDES/Pages/default.aspx>

Donate to the Team Kentucky Storm Relief Fund at TeamKYStormReliefFund.ky.gov

Ky.gov An Official Website of the Commonwealth of Kentucky

Kentucky Energy and Environment Cabinet

Environmental Protection Natural Resources Energy Nature Preserves Administrative Hearings Building a Better KY

Air Compliance Assistance Enforcement Waste Water Brownfields Resources eSearch Economic Development

WASTEWATER DISCHARGE PERMITS

Home / Environmental Protection / Water / Permits and Certifications / Wastewater Discharge Permits

Wastewater Discharge

All discharges to waters of the Commonwealth require a permit through the Kentucky Pollutant Discharge Elimination System (KPDES). Such permits include effluent limitations that are developed from technology-based and water

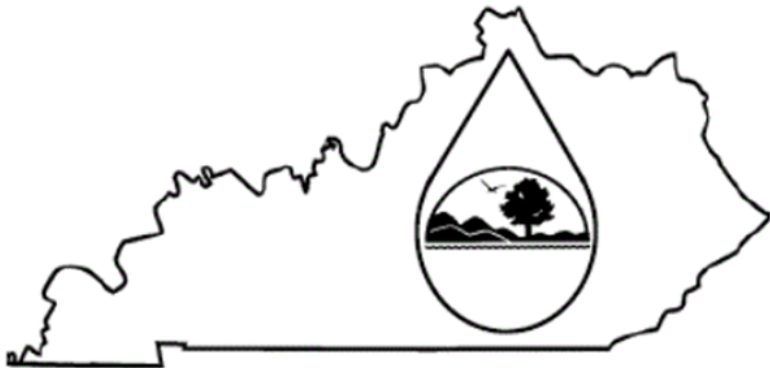
News

Kentucky Division of Water Regulatory Forum Registration

KPDES EFORM UPDATES

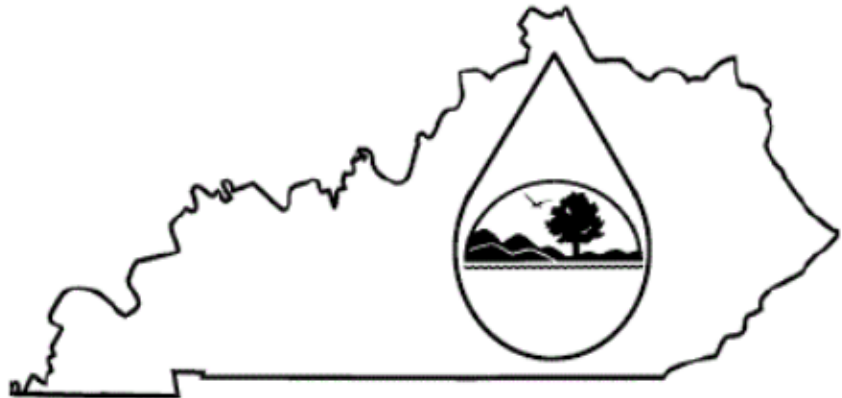
Individual Permit Application Forms

- Under Development

		<p>DIVISION OF WATER KENTUCKY POLLUTION DISCHARGE ELIMINATION SYSTEM (KPDES) Individual Permit Applications</p> <p>(*) indicates a required field; (✓) indicates a field may be required based on user input or is an optionally required field</p>	
<div>Start Form 1 Fees</div>			
Permit Number: <input type="text"/>	Agency Interest ID: <input type="text"/>	Select Permit Application Type: <div>Apply for a new Permit ▼</div>	
<p>Click here for General Instructions</p> <p>Additional Forms:</p> <div><input type="checkbox"/> Form A</div> <div><input type="checkbox"/> Form C</div> <div><input type="checkbox"/> Form SC</div> <div><input type="checkbox"/> Form F</div>			
			<div>Next</div>
<div><div>Click to Save Values for Future Retrieval</div><div>Continue to Pre-Payment</div></div>			

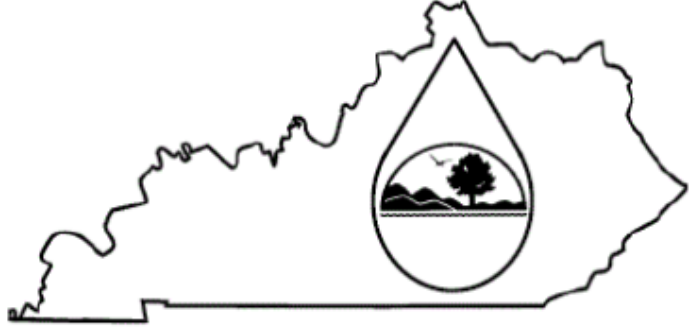
KPDES EFORM UPDATES (continued)

Individual Permit Application Forms

		<p>DIVISION OF WATER</p> <p>KENTUCKY POLLUTION DISCHARGE</p> <p>ELIMINATION SYSTEM (KPDES)</p> <p>Individual Permit Applications</p> <p>(*) indicates a required field; (✓) indicates a field may be required based on user input or is an optionally required field</p>									
<div>Start Form 1 Form SC Fees</div>											
Permit Number:	Agency Interest ID:	Select Permit Application Type:									
<input type="text"/>	<input type="text"/>	<input type="text" value="Apply for a new Permit"/>									
<p>Click here for General Instructions</p> <p>Additional Forms:</p> <table><tr><td><input type="checkbox"/></td><td>Form A</td></tr><tr><td><input type="checkbox"/></td><td>Form C</td></tr><tr><td><input checked="" type="checkbox"/></td><td>Form SC</td></tr><tr><td><input type="checkbox"/></td><td>Form F</td></tr></table>				<input type="checkbox"/>	Form A	<input type="checkbox"/>	Form C	<input checked="" type="checkbox"/>	Form SC	<input type="checkbox"/>	Form F
<input type="checkbox"/>	Form A										
<input type="checkbox"/>	Form C										
<input checked="" type="checkbox"/>	Form SC										
<input type="checkbox"/>	Form F										
			<input type="button" value="Next"/>								
<div>Click to Save Values for Future RetrievalContinue to Pre-Payment</div>											

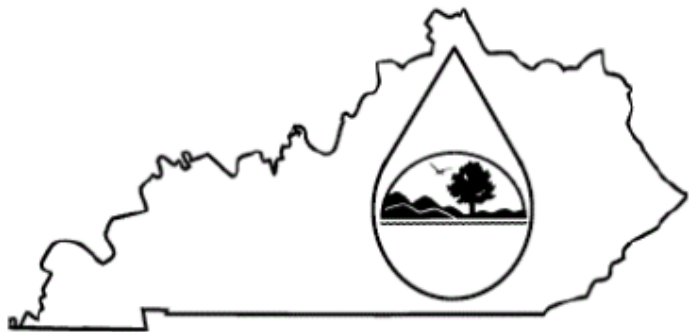
KPDES EFORM UPDATES (continued)

Individual Permit Application Forms

		<div>DIVISION OF WATER</div> <div>KENTUCKY POLLUTION DISCHARGE</div> <div>ELIMINATION SYSTEM (KPDES)</div> <div>Individual Permit Applications</div> <div>(*) indicates a required field; (✓) indicates a field may be required based on user input or is an optionally required field</div>	
<div>Start</div> <div>Form 1</div> <div>Form SC</div> <div>Fees</div>			
Click here for Form 1 Instructions			
Industry Type:(*) Major Industry		Select Permit Application Type:(*) Apply for a new Permit	
Name of Facility:(*) Facility Name	Permit No.: Permit No	County:(*)	
A complete application consists of this form (Form 1), and one or more of the following: Form A, Form B, Form C, Form F, or Form SC.			
I. FACILITY INFORMATION			
Name of Organization:(*) Business, municipality, company, etc	Owner First Name:(*) First Name	MI: MI	Owner Last Name:(*) Last Name
Type of Ownership:(*)	Owner Title:(✓) Owner Title		
Owner Mailing Address (Street):(*) Owner Mailing Address	Owner City:(*) Owner City	Owner State:(*)	Owner Zip:(*) Owner Zip
Owner Phone Number:(*) - - - - -	Owner E-Mail Address:(*) e-mail		
II. FACILITY CONTACT INFORMATION			
<input type="checkbox"/> Check if Section II facility contact is the same as Section I owner.			
Contact First Name(if different):(*) First Name	MI(if different): MI	Contact Last Name(if different):(*) Last Name	Contact Title(if different):(✓) Contact Title
Contact Mailing Address(if different):(✓)	Contact City(if different):(✓)	Contact State(if different):(*)	Contact Zip

KPDES EFORM UPDATES (continued)

Individual Permit Application Forms



DIVISION OF WATER

KENTUCKY POLLUTION DISCHARGE

ELIMINATION SYSTEM (KPDES)

Individual Permit Applications

(*) indicates a required field; (✓) indicates a field may be required based on user input or is an optionally required field

Start

Form 1

Form SC

Fees

[Click here for Form SC Instructions](#)

Select Industry Type:(*)

Sanitary

Select Permit Application Type:(*)

Apply for a new Permit

Name of Facility:(*)

Facility Name

Permit No:

Permit No

County:(*)

Select Industry Size:(*)

Small

I. OUTFALL INFORMATION

0 of 0

Previous

Next

Add

Delete

Go To Page

Note: Click Add to add an Outfall

II. FLOWS, SOURCES OF POLLUTION, AND TREATMENT TECHNOLOGIES

Attach a line drawing showing the water flow through the facility. Indicate sources of intake water, operations contributing wastewater to the effluent, and treatment units labeled to correspond to the more detailed descriptions in Item B.

Upload file

III. FACILITY DISCHARGE

A. Check the appropriate boxes indicating the types of wastewater discharged

☐

Domestic WasteWater (60% or more sanitary sewage)

☐

Non-Contact Cooling Water

☐

Filter Backwash

☐

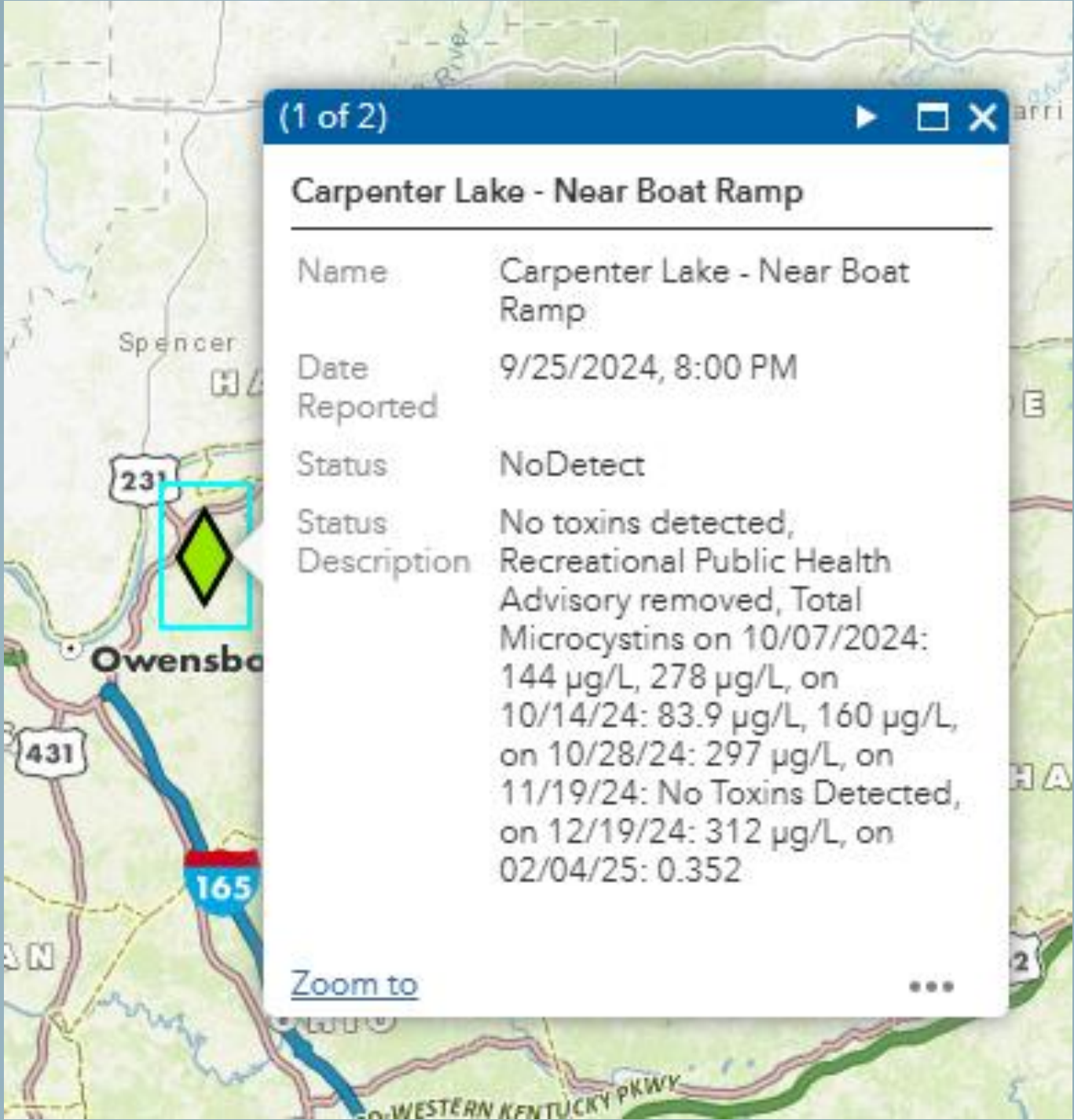
Other non-process wastewaters. Provide description

Harmful Algal Bloom Viewer

[Kentucky Division of Water Harmful Algal Bloom \(HAB\) Viewer](#)

HAB Viewer

- Algal Bloom Reported**
Status: Reported
Potential harmful algal bloom reported.
Pending staff verification and/or toxin sample analysis
- No Cyanotoxins Detected**
Status: No Detect
Algal bloom reported. No cyanotoxins detected at time of sample collection
- Cyanotoxins Detected Below Advisory Level**
Status: Below
Algal bloom reported. Cyanotoxins detected at levels below the advisory threshold at time of sample collection.
- Recreational Public Health Advisory**
Status: Warning
Cyanotoxins detected at unsafe levels. Swimming, wading, and water activities that create spray are not recommended until advisory is lifted

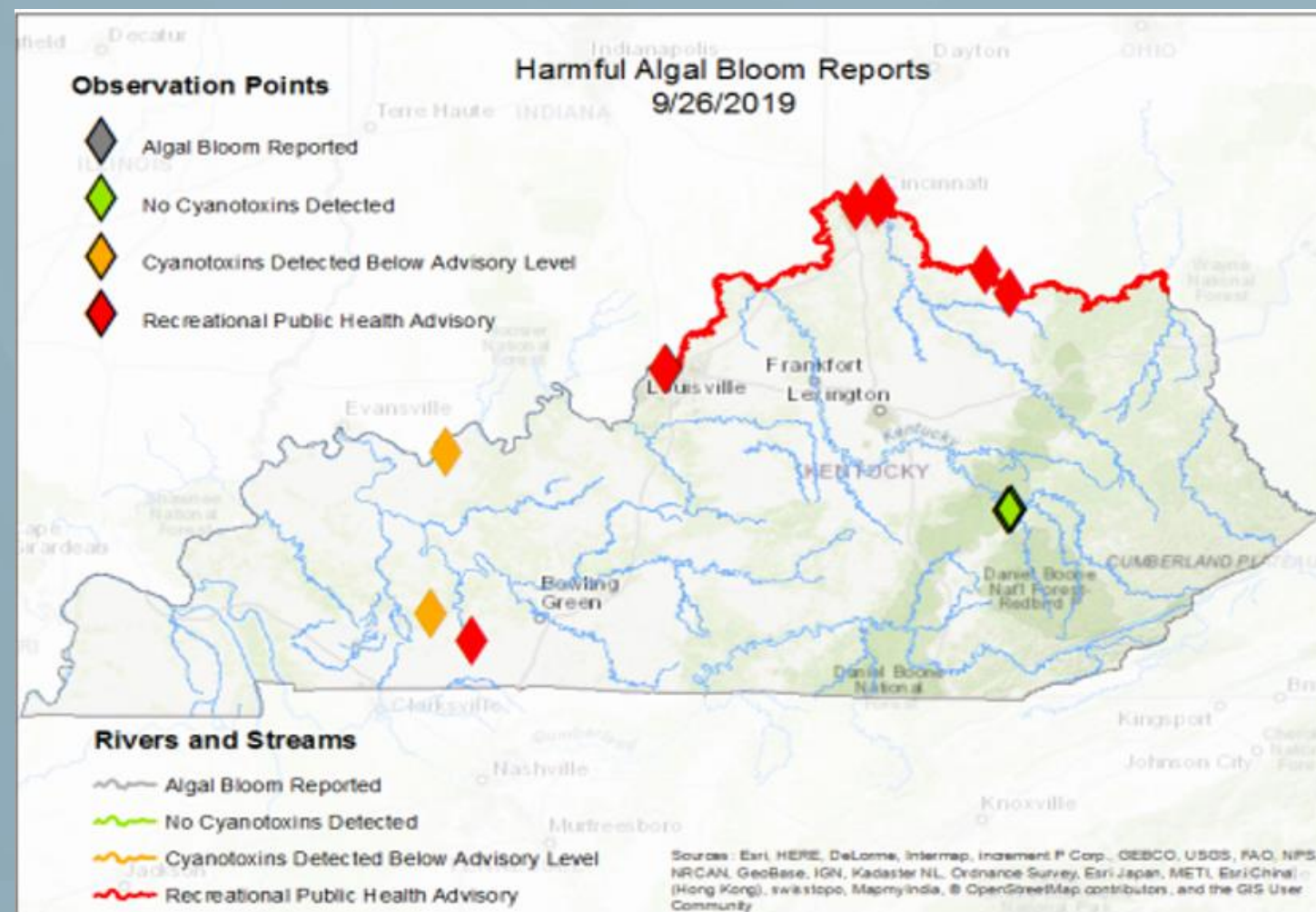
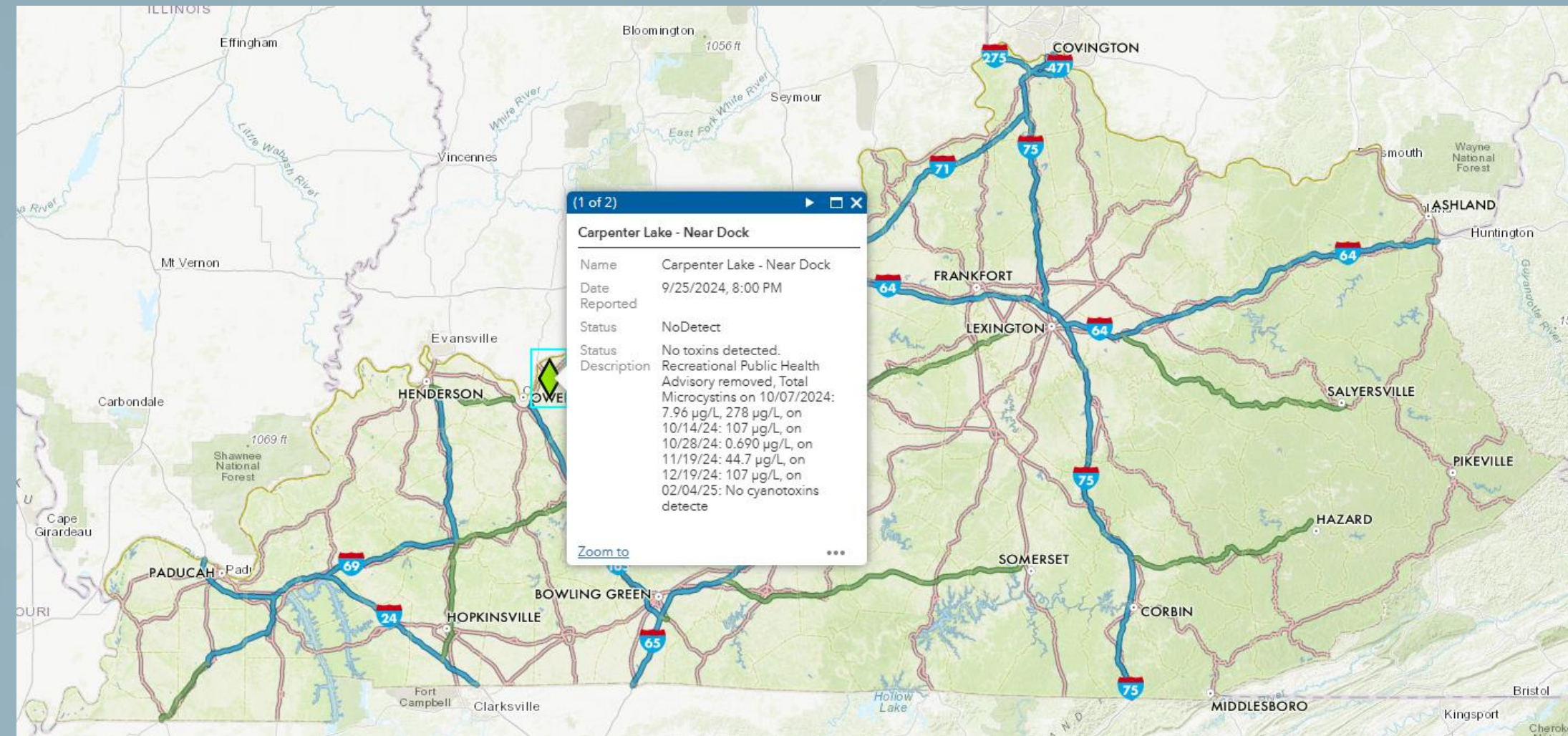


	Total Microcystins (µg/L)	Cylindrospermopsin (µg/L)
Recreational Public Health Advisory	8	15

HAB Viewer

Current HAB Viewer:

No reported blooms



Example from 2019

Public Notice Viewer

[KY DOW Public Notice Viewer](#)

Hearings and Public Notice Web Page and Viewer

A automated map viewer was added to the Public Notification web page to provide an automated map showing the permit or certification applications that are open for public comment, and general locations for public hearings.

The page has an demonstrational video for the viewer and a link to the full screen viewer.

In the viewer, clicking on a map marker provides basic information about the permit or certification and a link to download the documents for review.

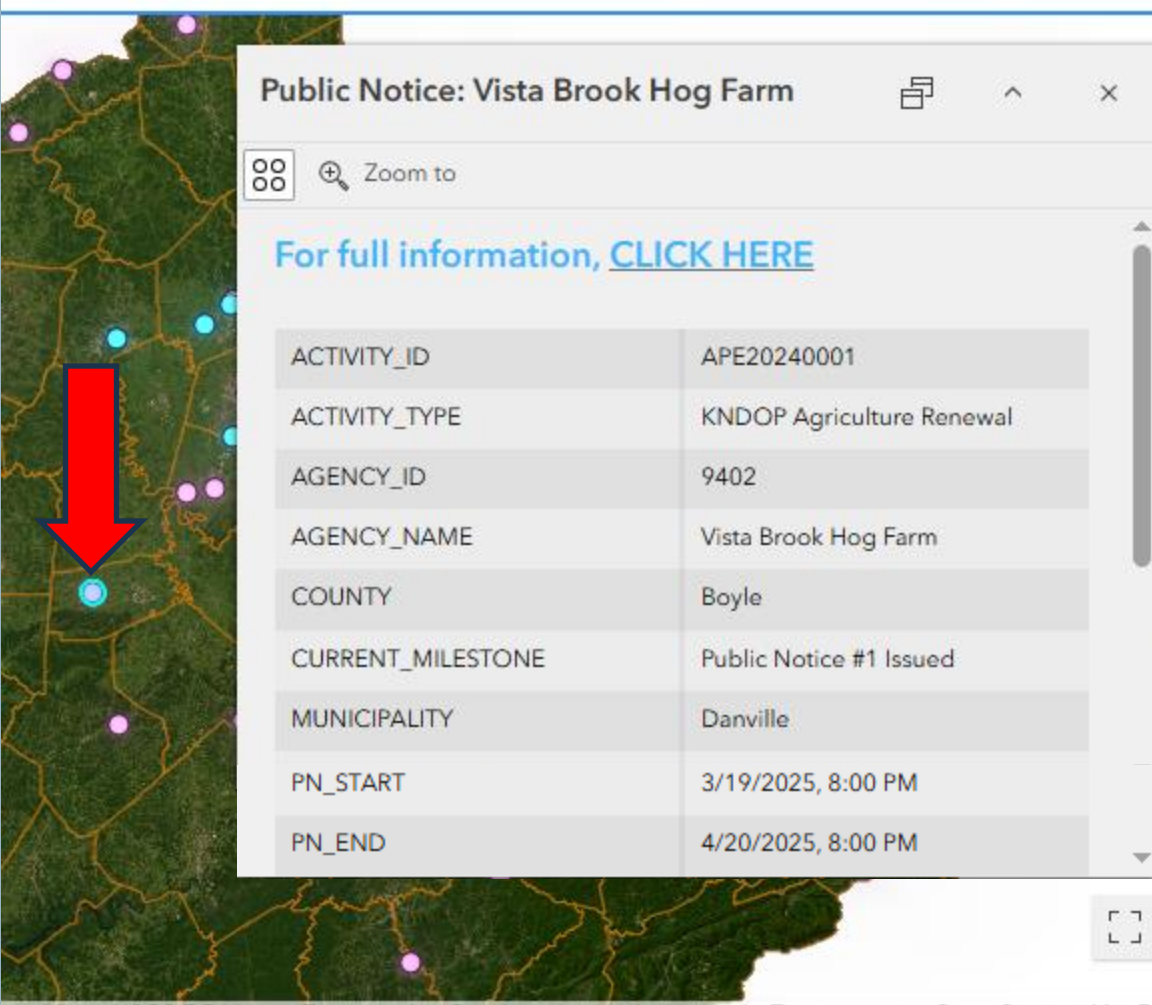
Google Search *KY DOW Public Notice* to find the DOW Public Notification webpage, or use the QR code below.



Select your site and review the information.

Site name, permit type, county and public comment period start and end dates (PN_start, PN_end) are listed.

CLICK HERE navigates to the pending approvals eSearch page where you can download the application documents or draft permit for review and comment.



The screenshot shows a web application interface. On the left, a map of Kentucky is displayed with several colored markers (purple, blue, and red). A large red arrow points to a blue marker in the western part of the state. On the right, a pop-up window titled "Public Notice: Vista Brook Hog Farm" is open. It contains a table with the following information:

ACTIVITY_ID	APE20240001
ACTIVITY_TYPE	KNDOP Agriculture Renewal
AGENCY_ID	9402
AGENCY_NAME	Vista Brook Hog Farm
COUNTY	Boyle
CURRENT_MILESTONE	Public Notice #1 Issued
MUNICIPALITY	Danville
PN_START	3/19/2025, 8:00 PM
PN_END	4/20/2025, 8:00 PM

Below the table, there is a link that says "For full information, [CLICK HERE](#)".



Download the permit or certification documents.

Click search (1), black triangle(2) and download (3) to download all documents of interest

⌚ Pending Actions / Approvals

- The Pending Actions / Approvals page will give you up-to-date information on draft permits, public notices and other preliminary actions that are available to the public.
- Many of the documents on this page are only available for a limited time, may be draft versions of permits or related documents, available only during the public notice period, and/or no longer available after the agency has made a final decision.
- You can search for Pending Actions / Approvals by using any of the search fields below and then clicking the 'Search' button.
- Clicking on the arrow in the first column of the Search Results (if there is one) will give you a list of pending action documents available for download.

⚠ The [Issued Approvals](#) page will give you up-to-date information on permits, registrations, registered-permits-by-rule, general permit (GP) and other approvals the department has issued.

Q Search Fields

Agency Id:
9402
Clear

Agency Name:
vista brook hog farm
Clear

Program:
Wastewater
Clear

County:
Clear

Municipality:
Clear

Activity Type:
Clear

Milestone Change In Last #Days:
Clear

Activity with Documents Made Available In Last #Days:
Clear

1 Search

≡ Search Results



Online Complaint Form

[Kentucky EEC eForms](#)

Initial Screen

EEC eForms

Home

Dashboard

Forms

Contacts

Help Center

Anonymous Forms

Please Sign in

Anonymous Forms

List of available Forms:

Drag a column header and drop it here to group by that column

Add Form	Form name	Division	Department	Permit Id
+	DEP Complaint Form	DEP ALL	DEP	233

1

10 items per page

1 - 1 of 1 items

© 2025 - eForms - [Privacy](#)

Your Browser : Chrome 135

User Interface issues: 1. This website requires modern browsers such as Microsoft Edge, Mozilla Firefox, or Google Chrome. 2. For Security reasons, the website only supports 45 minutes to complete data entry at any given time and will 'timeout', preventing the ability to save or submit your data. Please keep this in mind when filling out an eForm and remember to save often.

Entry Screen

https://dep.gateway.ky.gov/eForms/eFormsLegacy/Default.aspx?FormID=233&SSID=be1cc3bd-6d64-4a9b-afd7-4a1bf1e95209

A⁹ ☆ 🔄 ⚙️ Update 🔄 ⋮

TEAM
KENTUCKY[®]

ENERGY AND
ENVIRONMENT CABINET

Department For Environmental Protection
Complaint Form

This form is **ONLY** for complaints. **NOT** for notifications of releases and environmental emergencies.
For Notifications of Release and Environmental Emergencies,
Call 1-800-928-2380 or 502-564-2380 to report an environmental emergency, 24/7.

(*) indicates a required field; (✓) indicates a field may be required based on user input or is an optionally required field

Type of Complaint

Activity Types(*)
Please Select a Value... ▾

Date of Activity(*)
4/14/2025

Description Of Activity(*)
Please be as specific as possible

How would you like to submit?

Submittal Type(*)
☐ Submit Anonymously
☐ Provide Contact Information

Location of Activity

County Of Activity(*)
▾

Person Responsible
Person Responsible

Address/Location of Activity(*)
Address or Directions to location of Activity

City/Nearest City of Activity(*)
City or Nearest City of Activity

State of Activity(*)
▾

Zip Code
Zip

Display Map

Use My Location

Latitude(decimal degrees)
Latitude

Longitude(decimal degrees)
Longitude

Other Information

TEAM
KENTUCKY[®]

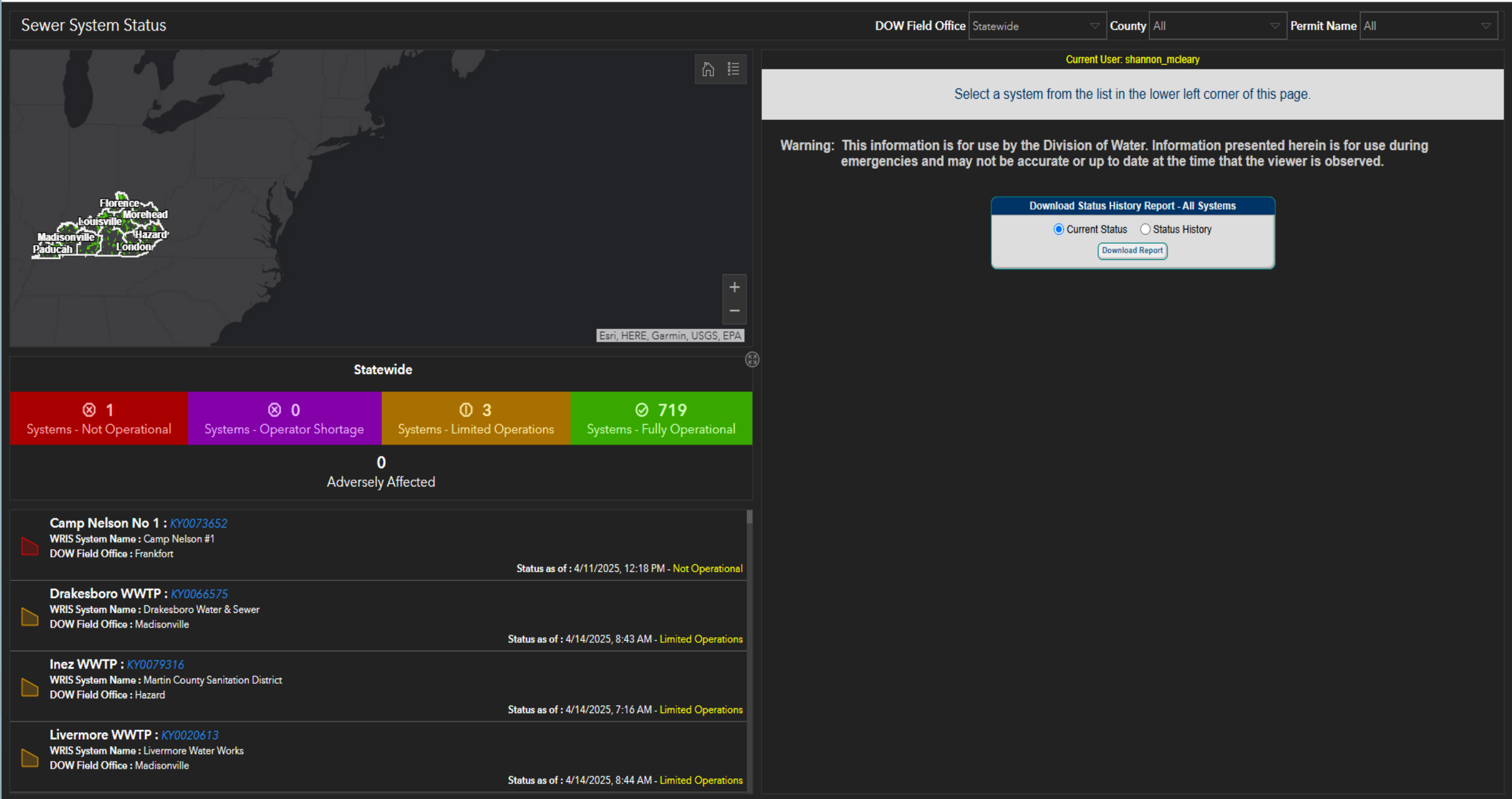
ENERGY AND
ENVIRONMENT CABINET

Entry Screen Continued.....

Location of Activity			
County Of Activity(*) <div></div>	Person Responsible <div>Person Responsible</div>		
Address/Location of Activity(*) <div>Address or Directions to location of Activity</div>	City/Nearest City of Activity(*) <div>City or Nearest City of Activity</div>	State of Activity(*) <div></div>	Zip Code <div>Zip</div>
<div>Display Map</div>		<div>Use My Location</div>	
Latitude(decimal degrees) DMS to DD Converter <div>Latitude</div>		Longitude(decimal degrees) <div>Longitude</div>	
Other Information			
Additional Information <div>Additional information such as safety concern or unusual risks our staff might encounter when investigating this complaint: eg. dangerous dogs, criminal activity, or the like.</div>		Pictures or other documents <div>Upload file</div>	
<div>Click to Submit to EEC</div>			

Emergency Viewers

Wastewater Viewer



Wastewater Viewer Continued

Sewer System Status

DOW Field Office

Statewide

County

All

Permit Name

All

Showing 1

KY0020613 : Livermore WWTP

Limited Operations

Statewide

1

Systems - Not Operational

0

Systems - Operator Shortage

3

Systems - Limited Operations

719

Systems - Fully Operational

0

Adversely Affected

Camp Nelson No 1 : KY0073652

WRIS System Name : Camp Nelson #1

DOW Field Office : Frankfort

Status as of : 4/11/2025, 12:18 PM - Not Operational

Drakesboro WWTP : KY0066575

WRIS System Name : Drakesboro Water & Sewer

DOW Field Office : Madisonville

Status as of : 4/14/2025, 8:43 AM - Limited Operations

Inez WWTP : KY0079316

WRIS System Name : Martin County Sanitation District

DOW Field Office : Hazard

Status as of : 4/14/2025, 7:16 AM - Limited Operations

Livermore WWTP : KY0020613

WRIS System Name : Livermore Water Works

DOW Field Office : Madisonville

Status as of : 4/14/2025, 8:44 AM - Limited Operations

Current User: shannon_mcleary

Download Status History Report - All Systems

Current Status

Status History

Download Report

System Info

Current Status

Status History

KY0020613

Livermore Water Works

DOW Permit ID: KY0020613

View Map

Permit Name: Livermore STP

System Name: Livermore Water Works

River Basin(s): Green

System Type: KPDES Public Wastewater

Treatment Plant(s): Yes (Aux Power)

Field Office: Madisonville

Direct: Population: 1,318

Households: 650

Indirect: Population:

Households:

Contact Name: Lance Wilson

Contact eMail:

Contact Phone: 270 278 2410

Update Contact

ADD WMC: Dana Garrett

Phone: 270-926-4433

ADD: GRADD

System Status: Limited Operations

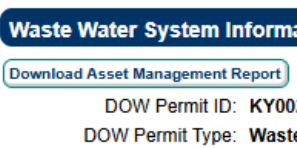
As of: 04-14-2025 09:44 AM

Status Comments: Facility is flooded, pumps still running. Currently operating fully. -AR Lift station has been turned off, unable to keep up. Plant still under water. Basin for main lift station completely under water, generator is almost under water. River not expected to crest until 7pm tomorrow. Plant is still under water, no changes. River has crested, water started to drop slowly. Lift station basin still underwater. Water levels are starting to drop, will still be several days before the plant is out from under the water. Still boating in and out.

Wastewater Viewer Continued

Kentucky.gov

Kentucky WRIS Portal



Kentucky
Infrastructure
Authority

Office of the Governor

About Us

Loan Programs

Loan Calculator

WRIS

Internet Mapping

WRIS Portal

System Data

Project Profile Data

Cleaner Water Program Funding

SRF Project Funding

Area Water Management Planning Councils

Downloadable Reports

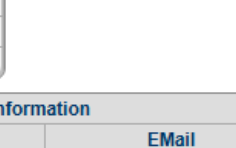
Water Management Coordinators

ADD GIS Staff

Legislation & Regulations

WRIS Contact

Don Schierer
502-892-3486
[E-mail](#)

TeamKentucky

Waste Water System Information:

Download Asset Management Report

Download WRIS System Report

View Map

DOW Permit ID: KY0020613

PSC Information

DOW Permit Type: Waste Water (KPDES)

DOW Permit Name: Livermore STP

WRIS System Name: Livermore Water Works

System Type: KPDES Public Wastewater

Receiving Waters: Green River

ADD WMC Contact: Dana Garrett

ADD ID: GRADD

Primary County: McLean

DOW Field Office: Madisonville

Permit Dates Issued: 10-30-2019

Expires: 11-30-2024

Inactivated:

Permit Status: Effective

Operations & Management

Owner Entity

Fiscal Attributes

Planning

Asset Management

Maintenance

Projects

Map

Downloadable Documents

Download Fee Schedule

Primary Facility Information

☒ This is a treatment facility.

☐ This is a maintenance facility.

Facility Name: Livermore Wastewater Treatment Plant

Facility Contact: Chris Chambers

Facility Phone: 270-278-2410

Facility Addr1: 609B West Third St.

Facility Addr2:

Facility City, State Zip: Livermore , KY 42352

Date Last Modified: 03.27.2025

System Management Entity Information

Entity Name: City of Livermore

Office Phone: 270-278-2410 Fax: 270-278-9092

Office Address 1: P.O. Box 279

Office Address 2:

Office City, State Zip: Livermore , KY 42352

System Management Contact Information

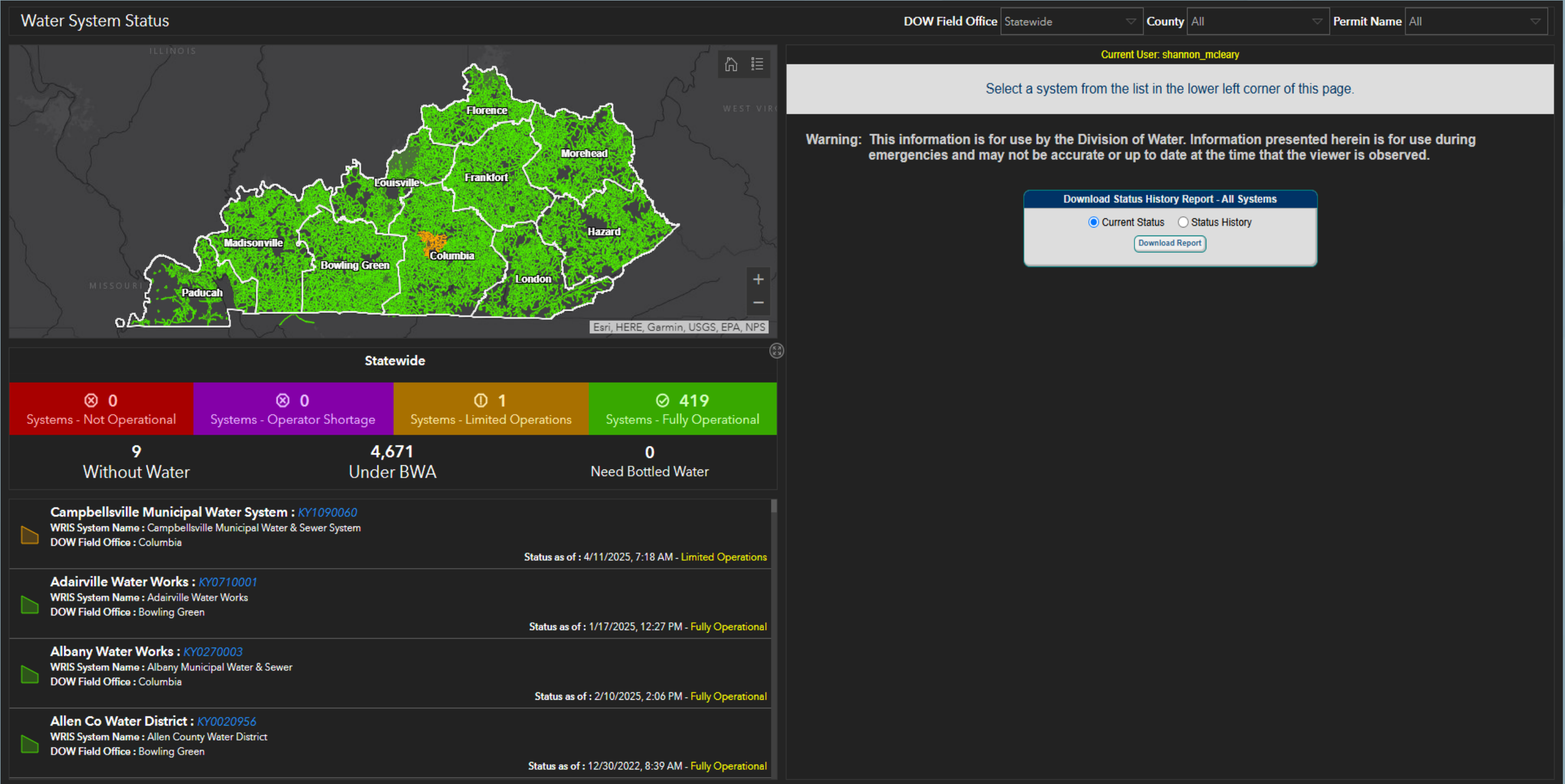
Contact Type	Contact Name	Title	E-Mail
¹ Operations Contact:	Chris Chambers	Public Works Director	livermorewvp@bellsouth.net
² Business Contact:	Andrea Shelton	City Clerk	andrea.shelton@bellsouth.net
Manager:	Chris Chambers	Public Works Director	livermorewvp@bellsouth.net

¹ Person responsible for physical infrastructure operations.

² Person responsible for billing and financial operations.

Date System Management Last Modified: 03.27.2025

Drinking Water Viewer



Drinking Water Viewer Continued

Water System Status

DOW Field Office

Statewide

County

All

Permit Name

All

Showing 1

KY1090060 : Campbellsville Municipal Water System

Limited Operations

Statewide

0

Systems - Not Operational

0

Systems - Operator Shortage

1

Systems - Limited Operations

419

Systems - Fully Operational

9

Without Water

4,671

Under BWA

0

Need Bottled Water

Campbellsville Municipal Water System : KY1090060

WRIS System Name : Campbellsville Municipal Water & Sewer System

DOW Field Office : Columbia

Status as of : 4/11/2025, 7:18 AM - Limited Operations

Adairville Water Works : KY0710001

WRIS System Name : Adairville Water Works

DOW Field Office : Bowling Green

Status as of : 1/17/2025, 12:27 PM - Fully Operational

Albany Water Works : KY0270003

WRIS System Name : Albany Municipal Water & Sewer

DOW Field Office : Columbia

Status as of : 2/10/2025, 2:06 PM - Fully Operational

Allen Co Water District : KY0020956

WRIS System Name : Allen County Water District

DOW Field Office : Bowling Green

Status as of : 12/30/2022, 8:39 AM - Fully Operational

Download Status History Report - All Systems

Current Status

Status History

Download Report

System Info

Current Status

Status History

KY1090060

Campbellsville Municipal Water & Sewer System

DOW Permit ID: KY1090060

View Map

Permit Name: Campbellsville Municipal Water

System Name: Campbellsville Municipal Water & Sewer System

River Basin(s): Green,Lower Ohio-Salt

System Type: Community

Treatment Plant(s): Yes

Field Office: Columbia

Direct Population: 22,246

Households: 9,621

*Indirect Population: 48,311

Households: 21,408

Contact Name: Josh Pedigo

Contact eMail: josh.pedigo@campbellsville.us

Contact Phone: 270 849 6022

Update Contact

ADD WMC: Martina Hadley

Phone: 270-866-4200

ADD: LCADD

System Status: Limited Operations

As of: 04-11-2025 08:18 AM

Status Comments: Service was restored to all but 9 connections. There is no path to restoring those connections until the Corp. of Engineers draws the water down in Green River Lake and repairs can be made to the line, which is estimated by the Corp to be as much as 6-8 weeks. This is Shofner Ln. in Taylor Co. The system has made arrangements to provide bottle water.

Wholesale Customers (Purchasers)

PWSID	System Name	SSP	Type	Avail
KY0011016	Columbia/Adair Utilities District Water System	No	F	SE
KY0230556	East Casey County Water District	No	F	P
KY0440167	Green-Taylor Water District	No	F	P
KY0620237	Larue County Water District #1	No	F	P
KY0780268	Marion County Water District	No	F	P

Water Types: R = Raw Water

Availability: P = Permanent

F = Finished Water

S = Seasonal

E = Emergency

SSP = Single Source Purchaser.

* Through permanent connection(s) with purchasing system.

Service Line Inventory Viewer

[LSL Experience](#)

SERVICE LINE INVENTORY VIEWER

- Will be updated with 2027 Baseline Service Line Inventory, and all subsequent updates
- Access here:
<https://tinyurl.com/KYSLViewer>
- Lots of data – be patient when viewing!



SERVICE LINE INVENTORY VIEWER

Kentucky Lead Service Line Inventory



Search...

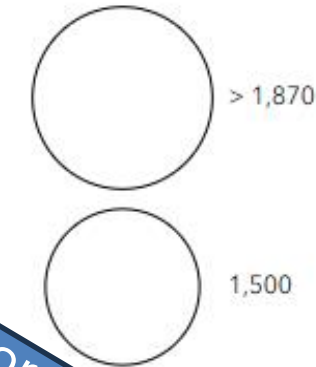
- HAZARD WATER DEPARTMENT
- PERRY COUNTY WATER & SEWER
- PHOENIX PROPERTY OWNERS ASSOC
- VILLAGE OF BUCKHORN

LSL Inventory



- Non-Lead
- Unknown
- Galvanized Requiring Replacement
- Lead

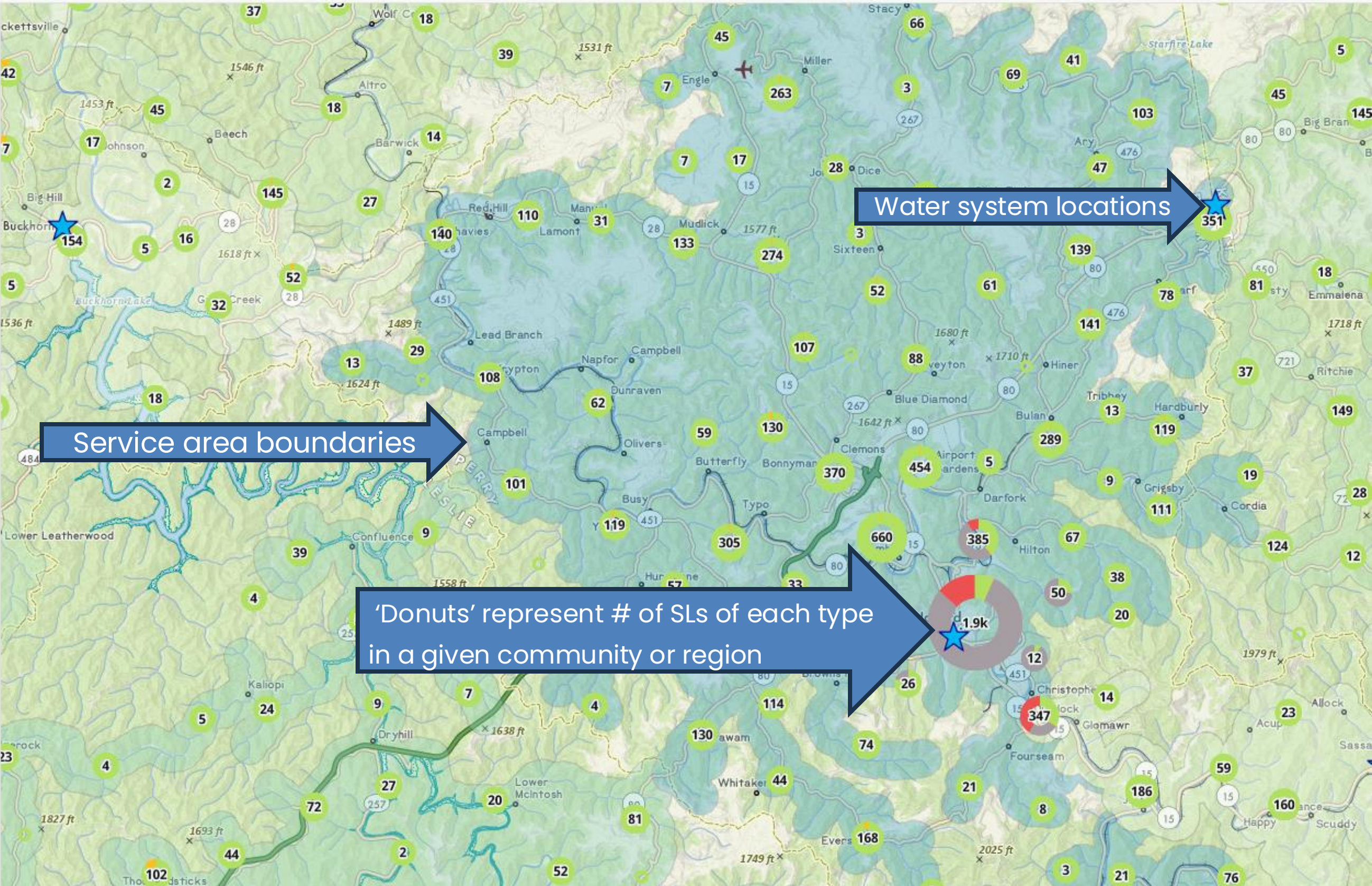
Number of service lines



Select System to zoom to on map. LSL Summary information.

Select Public Water System from list above.

Statewide Service Lines by Class



Kentucky Voluntary Lead Testing Program

[WIIN Results Dashboard public](#)

SCHOOL & CHILDCARE SAMPLING VIEWER (WIIN GRANT)

Kentucky's Lead in Drinking Water Reduction Program

Lead Sampling Results in Drinking Water Outlets at Kentucky Schools and Childcare Facilities

Zoom to area of interest on map and select facility from list below.

	Spencer Co Head Start	Download Report
	The Prep Academy at Lebus	Download Report
	Tollesboro Head Start	Download Report
	Trimble County Head Start	Download Report
	Vanceburg Head Start	Download Report
	West Main Head Start	Download Report

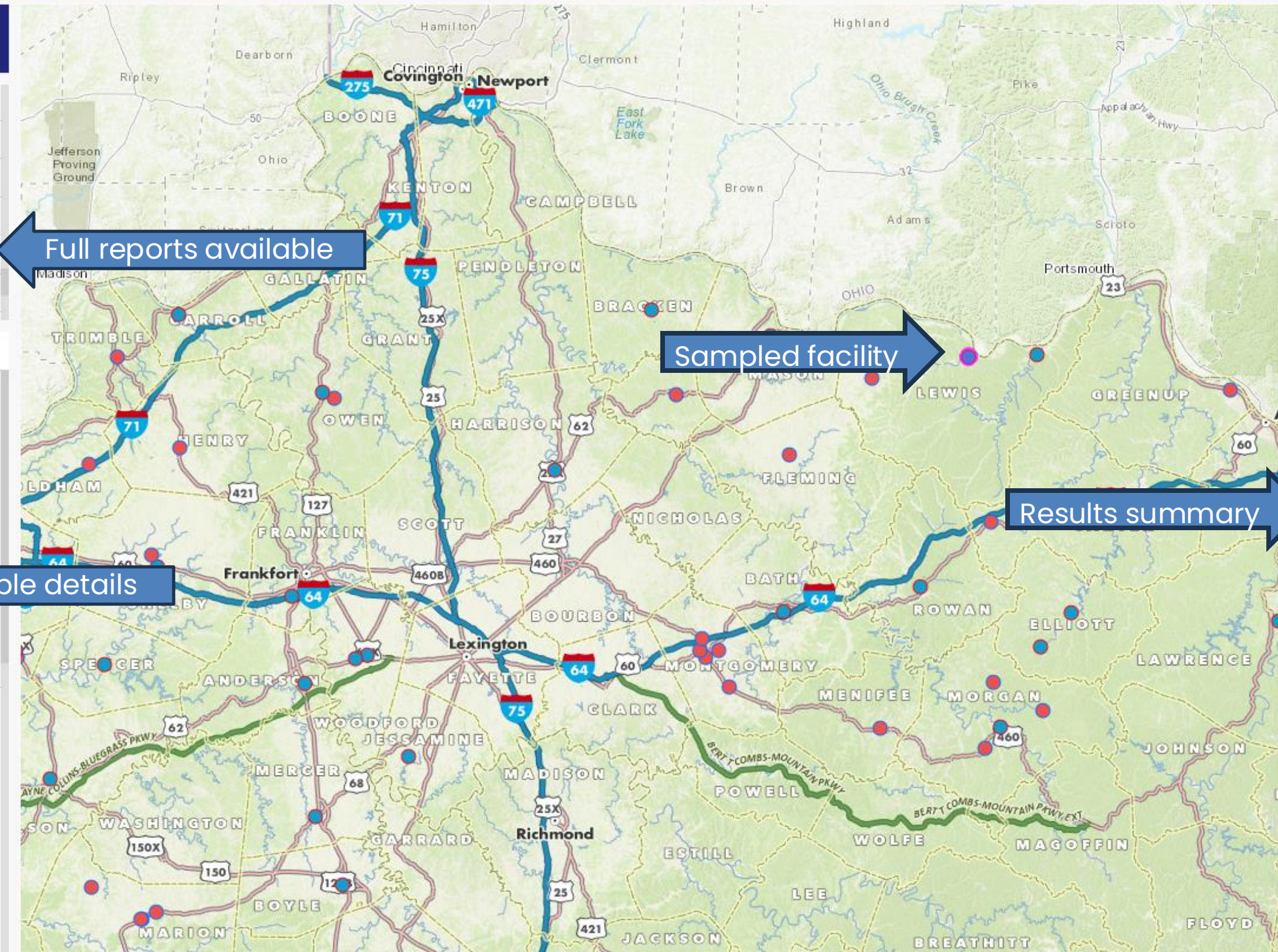
Fixtures with sampling results



Floor: 1
Room: 001
Outlet Type: classroom sink
Fixture ID: 01-01-001-CS
Initial result: <0.5 ppb



Floor: 1
Room: HAL
Outlet Type: drinking water fountain
Fixture ID: 01-01-HAL-DW
Initial result: <0.5 ppb



Vanceburg Head Start

Zoom to Pan



Facility ID: CCF135001

All fixtures in a facility had two samples taken: an initial sample and a flush sample. If the initial sample result was > 1 ppb, then the flush sample was tested.

4 fixtures were tested on 07-20-2023 .
Of these initial samples, 3 were below the detection limit.
The highest initial sample measurement was 0.5 ppb.

0 flush samples were tested.

No resamples taken

[Download Report](#)

WELCOME DIVISION OF WATER REGULATORY FORUM

Kentucky Watershed Explorer

[Kentucky Watershed Explorer](#)

Kentucky Watershed Explorer

