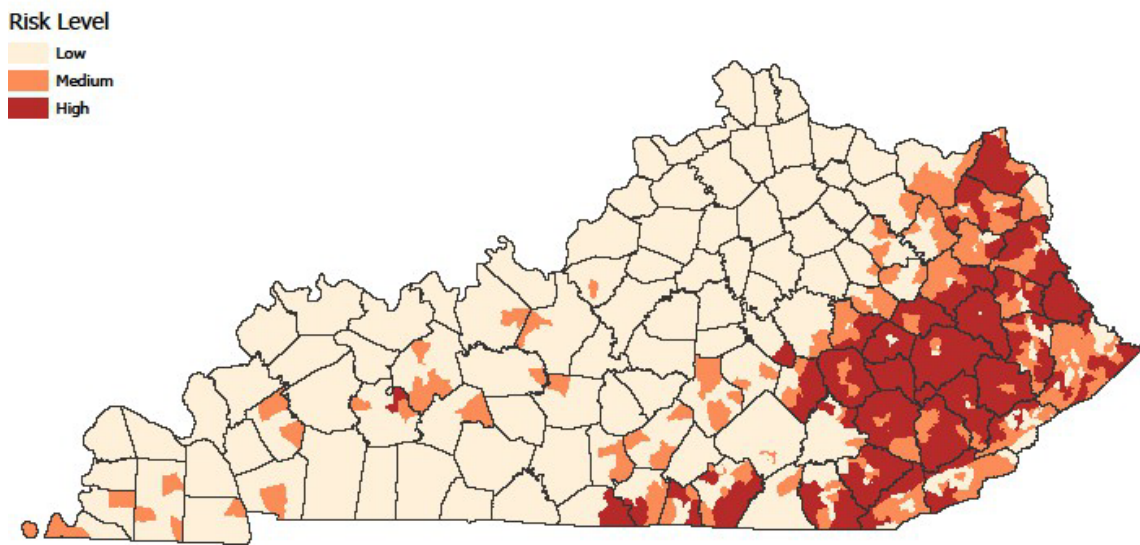


Appendix 2 – Forest Stewardship Maps

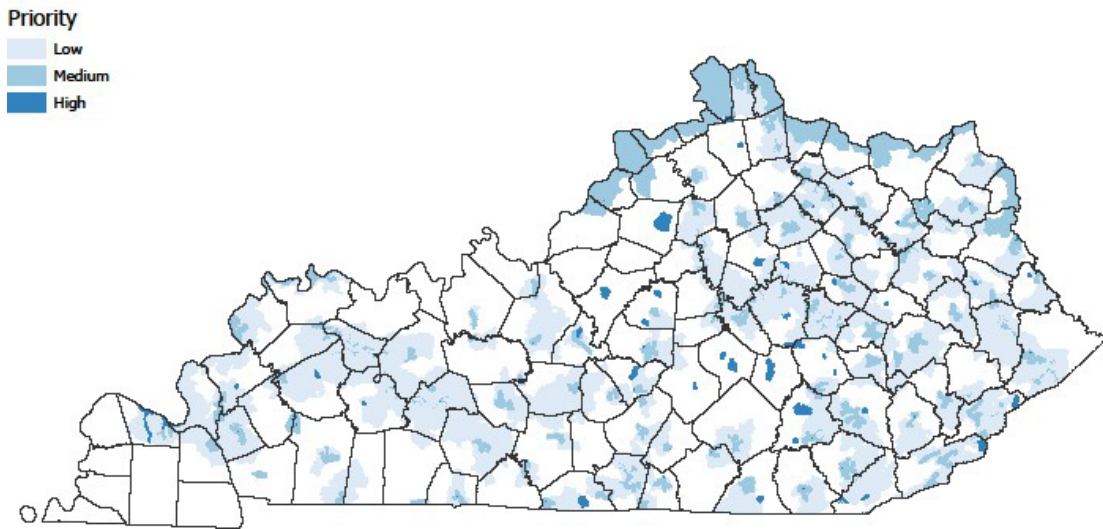
A. Wildfire Risk Map

Wildfire Risk



B. Source Water Protection Areas Map

Source Water Protection Areas

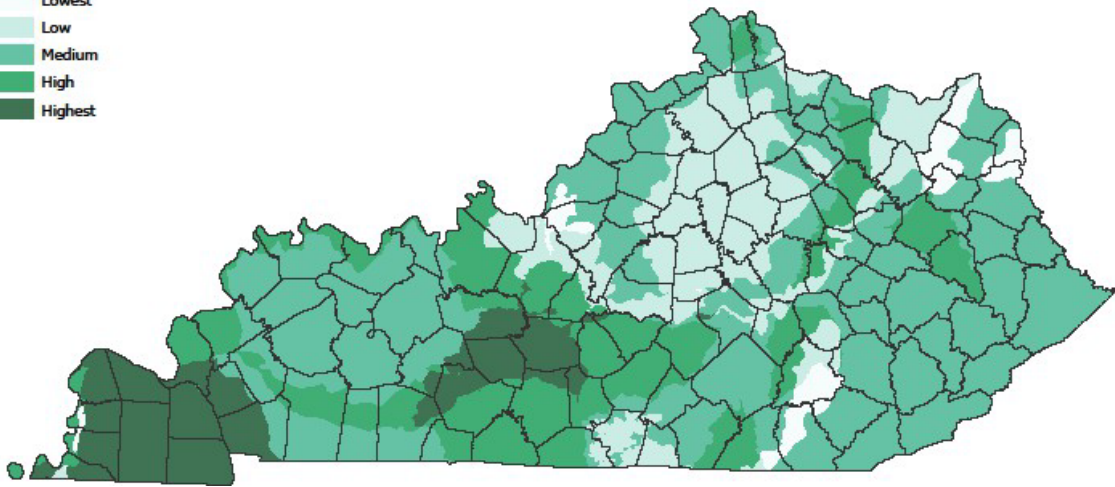


c. Wildlife Species Richness Map

Wildlife Species Richness

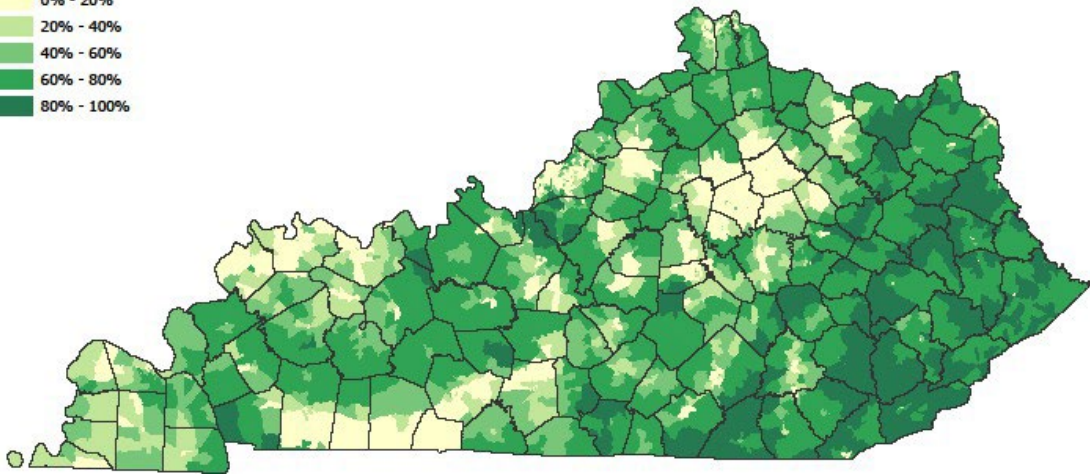
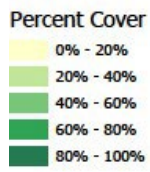
Species Richness Levels

- Lowest
- Low
- Medium
- High
- Highest



D. Forest Cover Map

Forest Cover

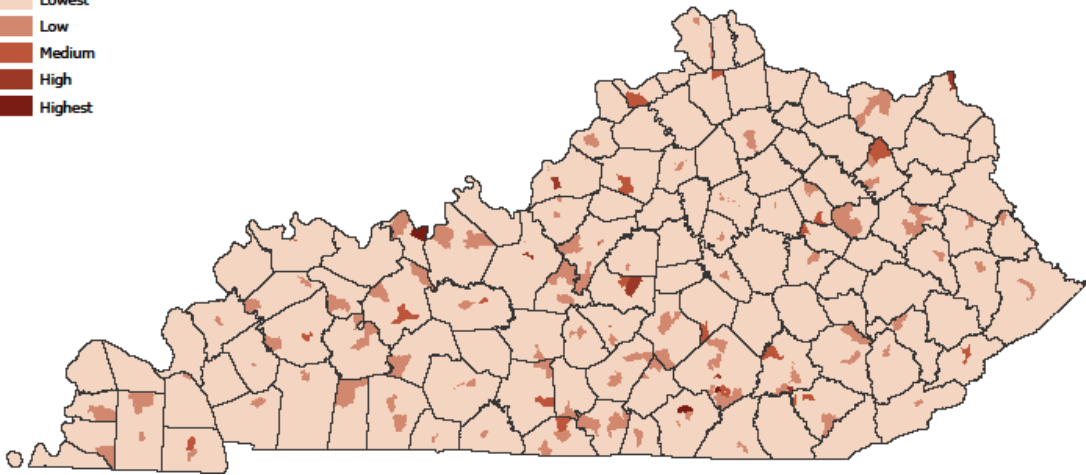


E. Forest Industry Job Density Map

Forest Industry Job Density

Job Density






- Lowest
- Low
- Medium
- High
- Highest

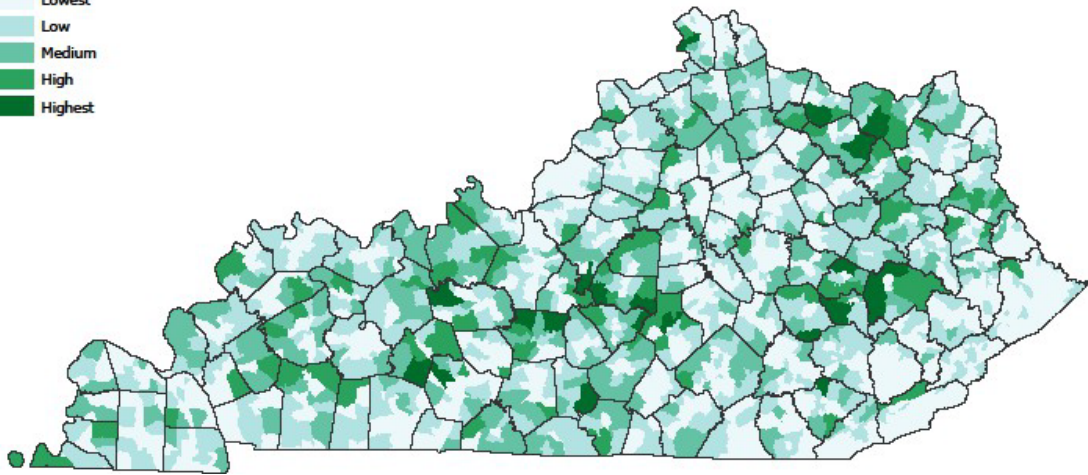


F. Forest Stewardship Program Map

Forest Stewardship Program

Activity Level

-  Lowest
-  Low
-  Medium
-  High
-  Highest



G. Forest Stewardship Priority Score Map

Forest Stewardship Priority Scores

Combined Priority Score Level

- Lowest
- Low
- Medium
- High

