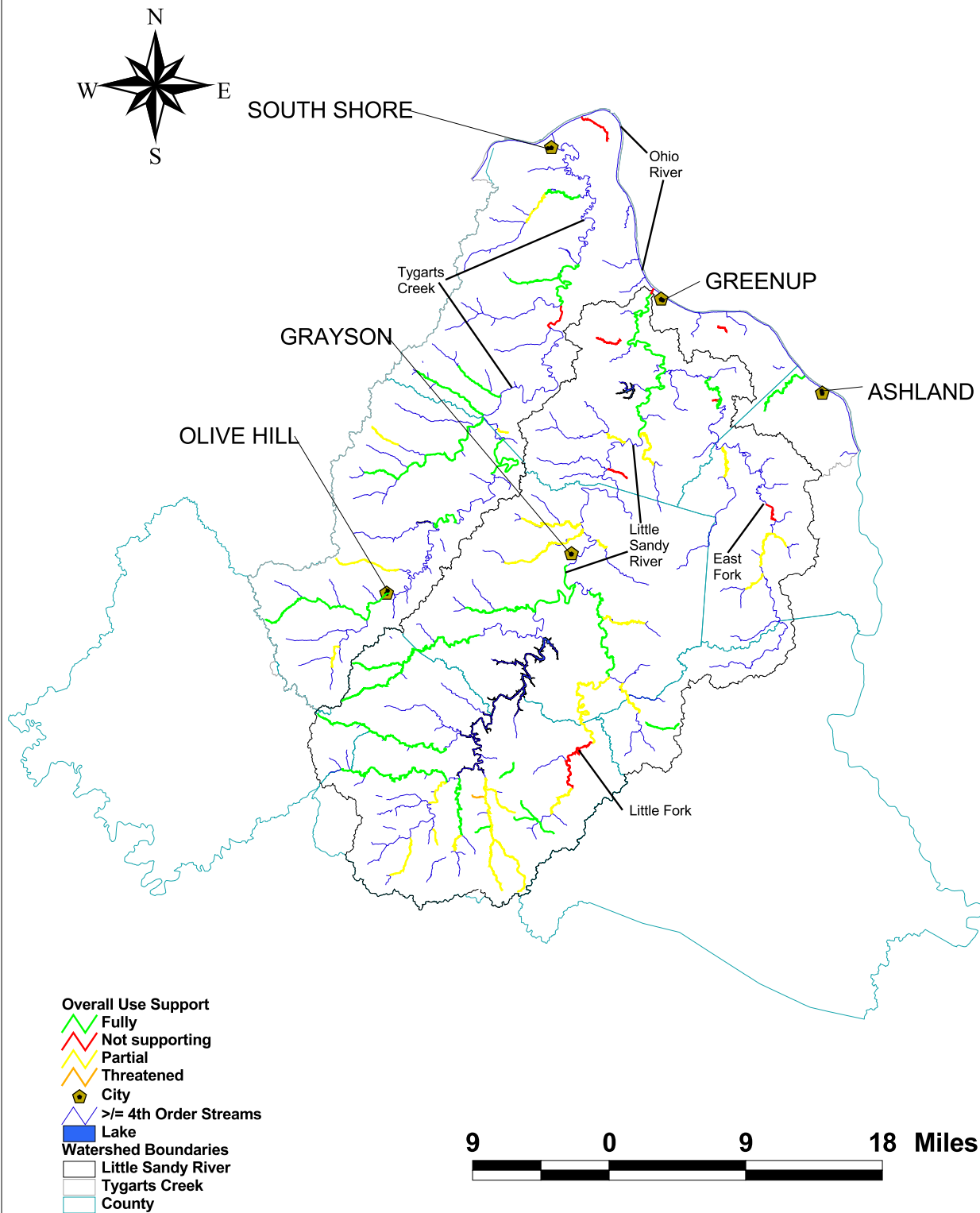
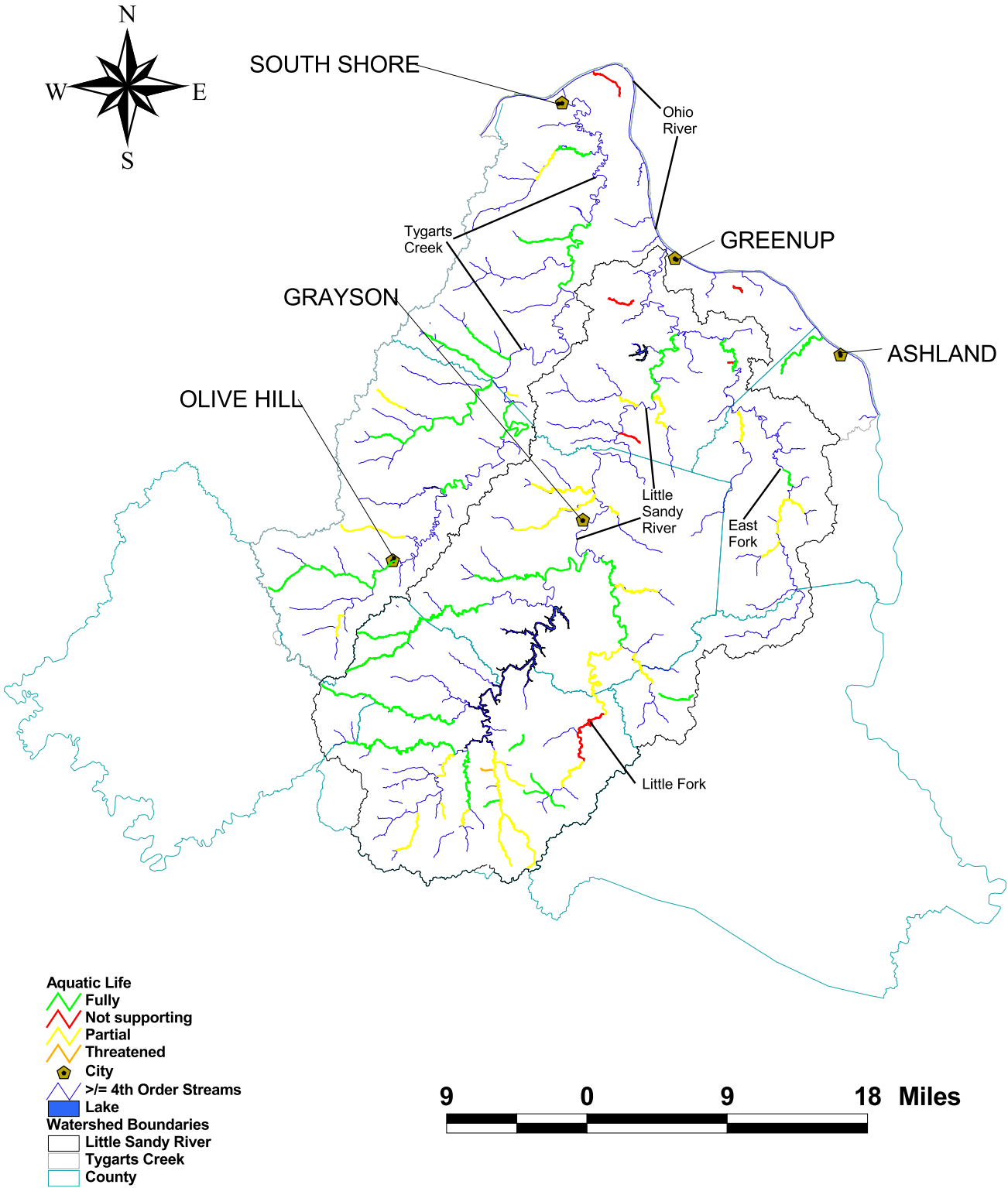


**Appendix Figure B-6. Combined overview of stream reach indexing for the four assessed uses (Aquatic Life Support, Drinking Water, Fish Consumption and Primary Contact Recreation) in the Little Sandy -Tygarts Basin and adjacent Ohio River minor tributaries.**



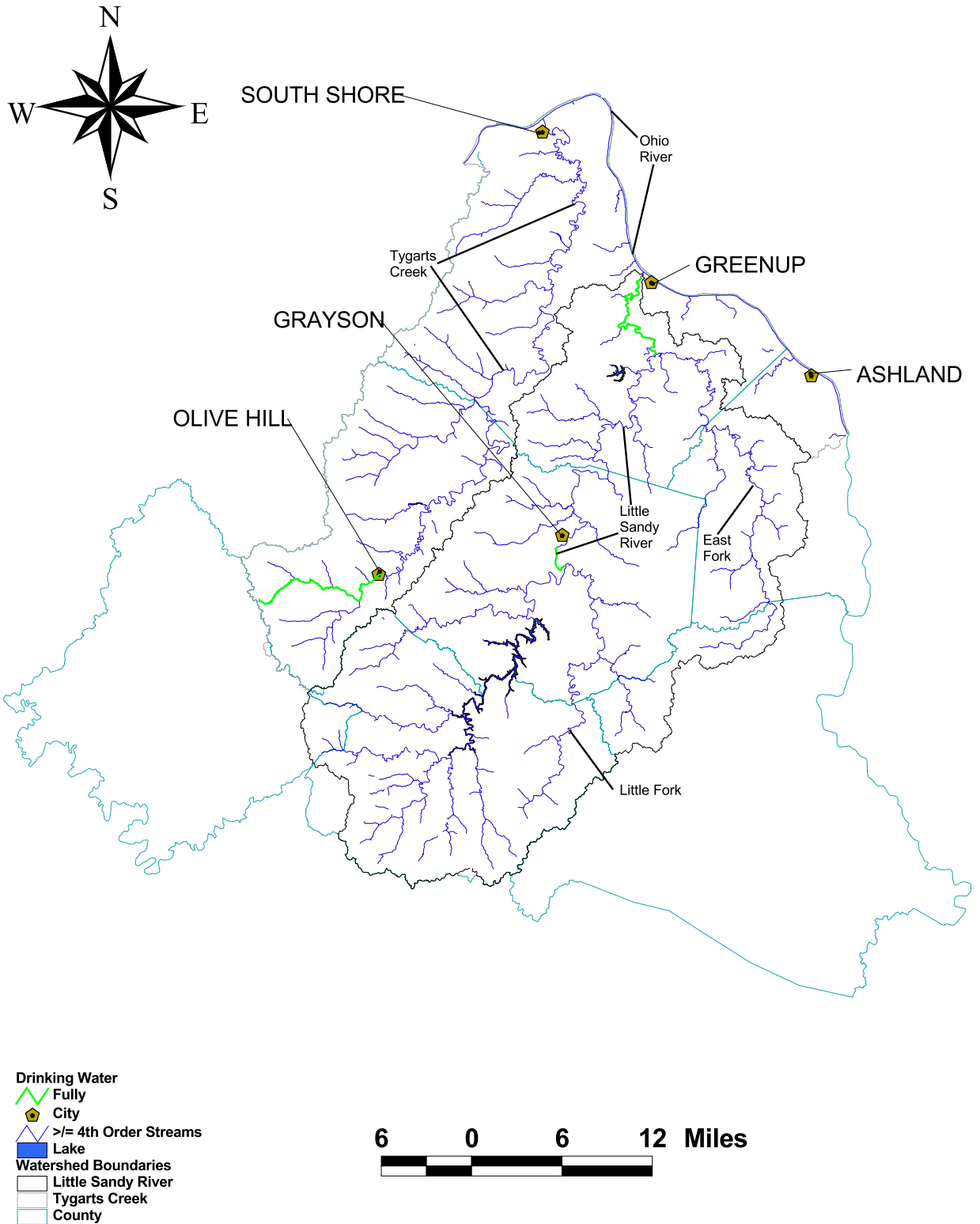
Source 2004 305(b) Report

**Appendix Figure B-7. Reach indexing results of streams assessed in the Little Sandy - Tygarts Basin and adjacent Ohio River minor tributaries for Aquatic Life Use.**




Source 2004 305(b) Report

**Appendix Figure B-8. Reach indexing results of streams assessed in the Little Sandy - Tygarts Basin and adjacent Ohio River minor tributaries for Drinking Water Use.**



Source 2004 305(b) Report

**Appendix Figure B-10. Reach indexing results of streams assessed in the Little Sandy -Tygarts Basin and adjacent Ohio River minor tributaries for Primary Contact Recreation Use.**

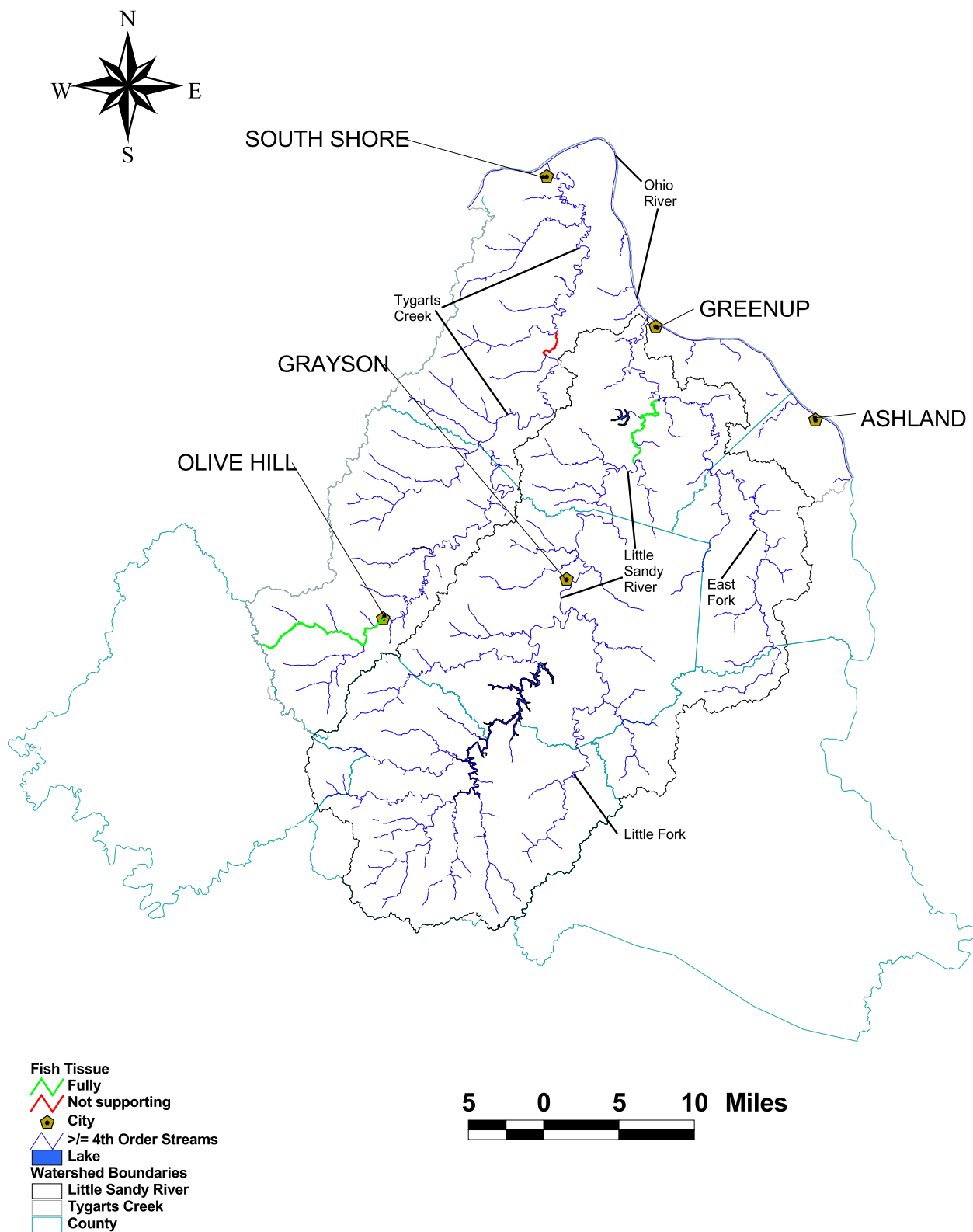


- Primary Contact Recreation**
- ▲— Fully
  - ▲— Not supporting
  - City
  - ▲—  $\geq$  4th Order Streams
  - Lake
- Watershed Boundaries**
- Little Sandy River
  - Tygarts Creek
  - County



Source 2004 305(b) Report

**Appendix Figure B-9. Reach indexing results of streams assessed in the Little Sandy -Tygarts Basin and adjacent Ohio River minor tributaries for Fish Consumption Use.**



Source 2004 305(b) Report