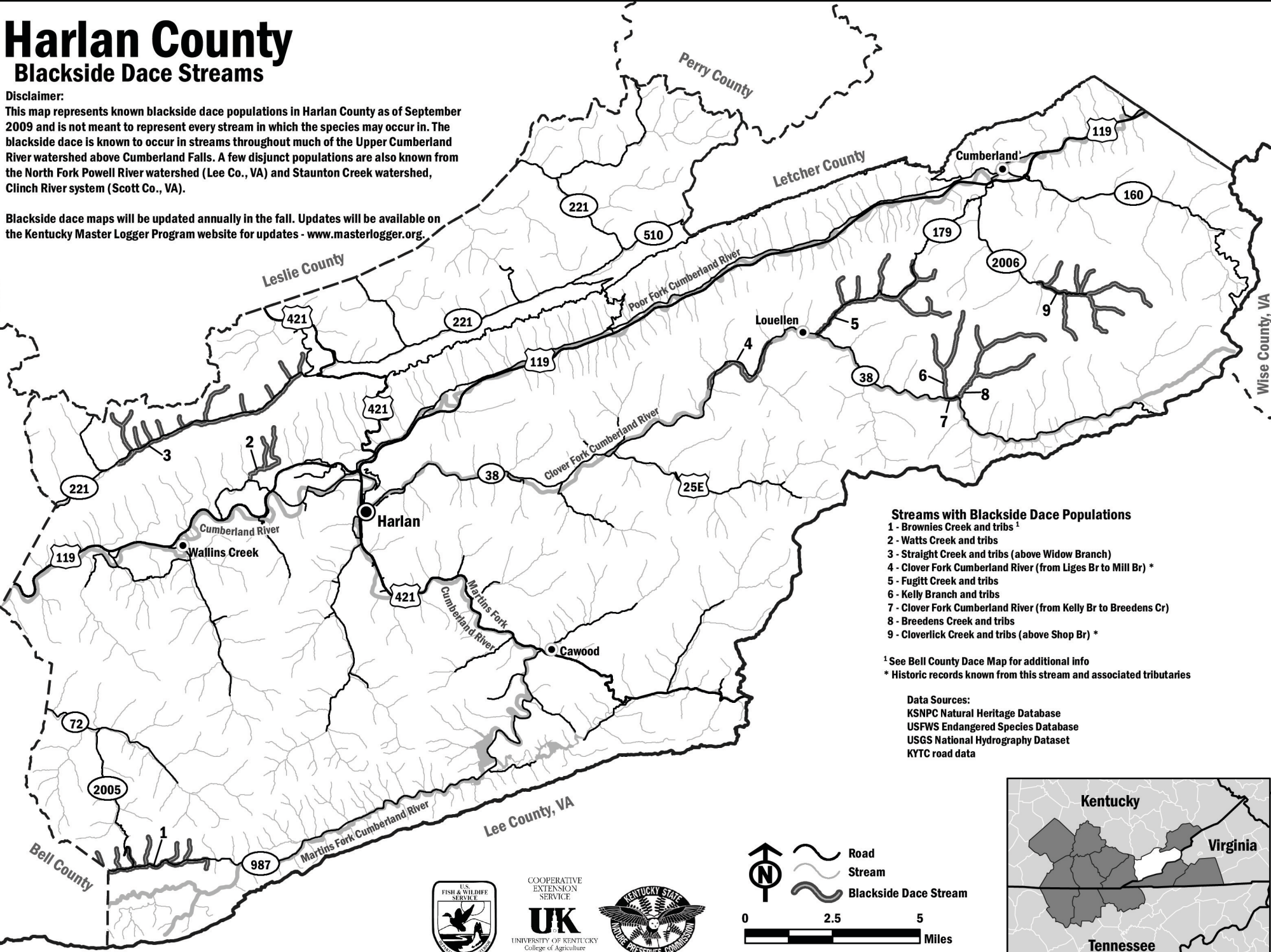


Harlan County

Blackside Dace Streams

Disclaimer:
 This map represents known blackside dace populations in Harlan County as of September 2009 and is not meant to represent every stream in which the species may occur in. The blackside dace is known to occur in streams throughout much of the Upper Cumberland River watershed above Cumberland Falls. A few disjunct populations are also known from the North Fork Powell River watershed (Lee Co., VA) and Staunton Creek watershed, Clinch River system (Scott Co., VA).

Blackside dace maps will be updated annually in the fall. Updates will be available on the Kentucky Master Logger Program website for updates - www.masterlogger.org.

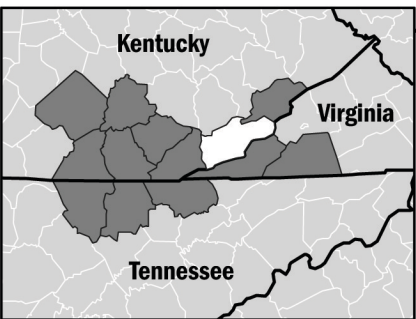


Streams with Blackside Dace Populations


- 1 - Brownies Creek and tribs ¹
- 2 - Watts Creek and tribs
- 3 - Straight Creek and tribs (above Widow Branch)
- 4 - Clover Fork Cumberland River (from Liges Br to Mill Br) *
- 5 - Fugitt Creek and tribs
- 6 - Kelly Branch and tribs
- 7 - Clover Fork Cumberland River (from Kelly Br to Breedens Cr)
- 8 - Breedens Creek and tribs
- 9 - Cloverlick Creek and tribs (above Shop Br) *

¹ See Bell County Dace Map for additional info
 * Historic records known from this stream and associated tributaries

Data Sources:
 KSNPC Natural Heritage Database
 USFWS Endangered Species Database
 USGS National Hydrography Dataset
 KYTC road data




 Road
 Stream
 Blackside Dace Stream



Map by KSNPC September 2009